
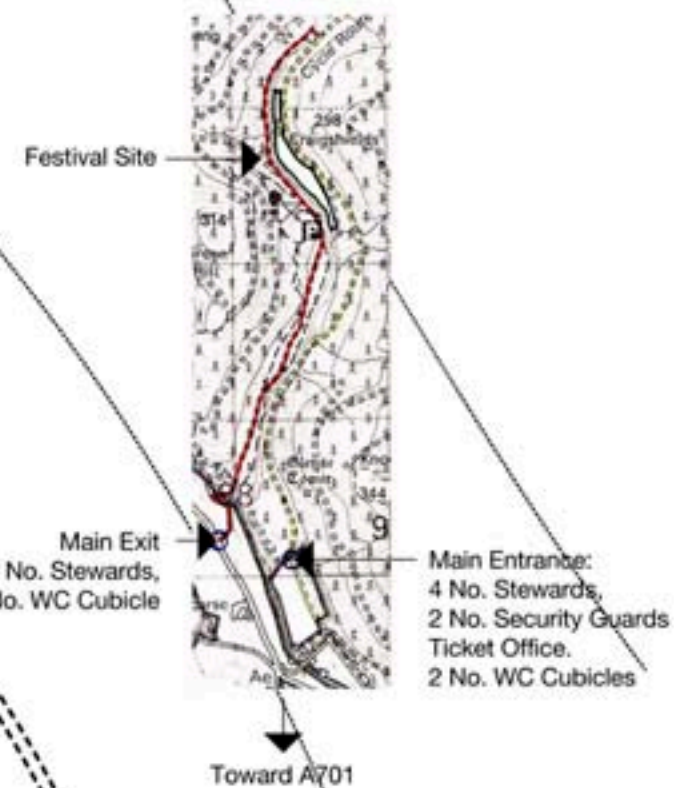
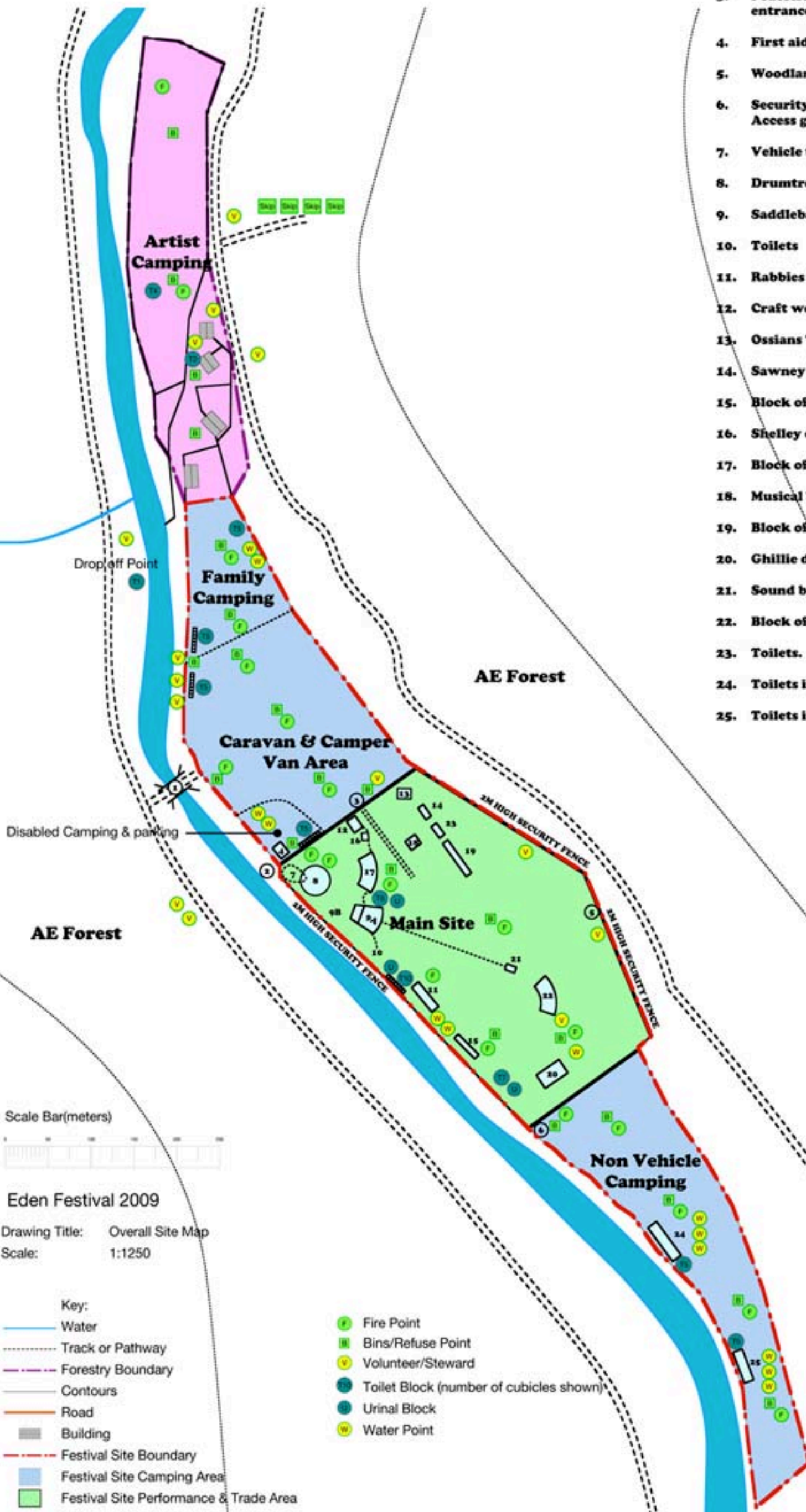


1. Walking Bridge - (Access to site for non vehicle camping guests).
2. Security Checkpoint for wristbands. Access gate to main arena for emergency vehicles, trade deliveries and main stage bands.
3. Pedestrian security checkpoint for wristbands and walking entrance /exit to main arena from camper van campsite.
4. First aid tent.
5. Woodland exit
6. Security Checkpoint for wristbands etc. Access gate to main arena from non vehicle campsite.
7. Vehicle turning area.
8. Drumtroddan Performance area. (32m dia.)
9. Saddleback main stage.
10. Toilets
11. Rabbits Tavern - Bar and performance marquee. (12x30m)
12. Craft workshop.
13. Ossians Trunk - Film & workshop & performance tent.
14. Sawney Bean Cafe.
15. Block of Stalls (food + non-food trade and information).
16. Shelley coat kids tent.
17. Block of Stalls (food + non-food trade and information).
18. Musical boutique.
19. Block of Stalls (food + non-food trade and information).
20. Ghillie dhu DHV music marquee.
21. Sound booth for main stage and lighting tower.
22. Block of Stalls (food + non-food trade and information).
23. Toilets.
24. Toilets in non vehicle campsite.
25. Toilets in non vehicle campsite.



Eden Festival 2009
 Drawing Title: Overall Site Map
 Scale: 1:1250

- Key:
- Water
 - Track or Pathway
 - Forestry Boundary
 - Contours
 - Road
 - Building
 - Festival Site Boundary
 - Festival Site Camping Area
 - Festival Site Performance & Trade Area
 - Fire Point
 - Bins/Refuse Point
 - Volunteer/Steward
 - Toilet Block (number of cubicles shown)
 - Urinal Block
 - Water Point

